

Notes

This drawing and the information contained therein is issued in confidence and is the copyright of Met Geo Environmental Limited. Disclosure of this information to Third Parties and unauthorised copying or replication of this data without approval is forbidden.


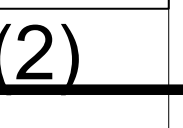
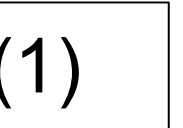


Grid : OS National Grid.
Using the OS GPS Network and applying OSTN15 transformation and then removing the scale factor for true distances with a one-step transformation centred on C1.

Datum : OS Level Datum.
Using the OS GPS Network and applying
OSGM15 National Geoid Model to obtain
local area corrections.

Station	Easting	Northing	Level
C#1	5835781.231	4638401.034	113.627
C#2	5835902.682	4633340.685	122.155
C#2	5835117.780	4633241.785	122.685
C#3	5835941.684	463327.344	111.659
C#3A	5835925.939	4633585.636	111.720
S#3	584004.837	4633328.278	111.157
S#4	5835965.625	4633415.651	111.012
S#5	5835930.821	4633446.853	122.216
S#6	5835822.463	4633417.537	113.431
S#7	5835885.833	4633253.339	113.033
Y#1	5835985.894	4633445.052	111.744

Layout Key

[illegible]

ev	--/--/----	--	--	--
	Date	Drawn	Description	Check



Southgate House
Pontefract Road T: +44 [0] 1132 008 900
Stourton F: +44 [0] 1132 008 901
Leeds E: admin@metgeoenvironmental.com
West Yorkshire W: www.metgeoenvironmental.com
LS10 1SW

Client	SAVILLS PLC LEEDS
--------	----------------------

Site THE LAWNS
HARLAND WAY, HULL, HU16 5SQ

Title

TOPOGRAPHICAL
SURVEY

Issued by	CC, SB		Drawn	CC, SB			
Check	DA		Date	12/12/2025			
Scale	Job No	Sheet Size		Rev			
1:200	P20-00100		A0		01		
PG Ref							
Project Number	Origin	Zone	Level	Desc	Type	Role	Sheet
P20-00100	MET	LAW	XX	TOP	M2	G	003